

AMHERST

AURORA

T28 MD



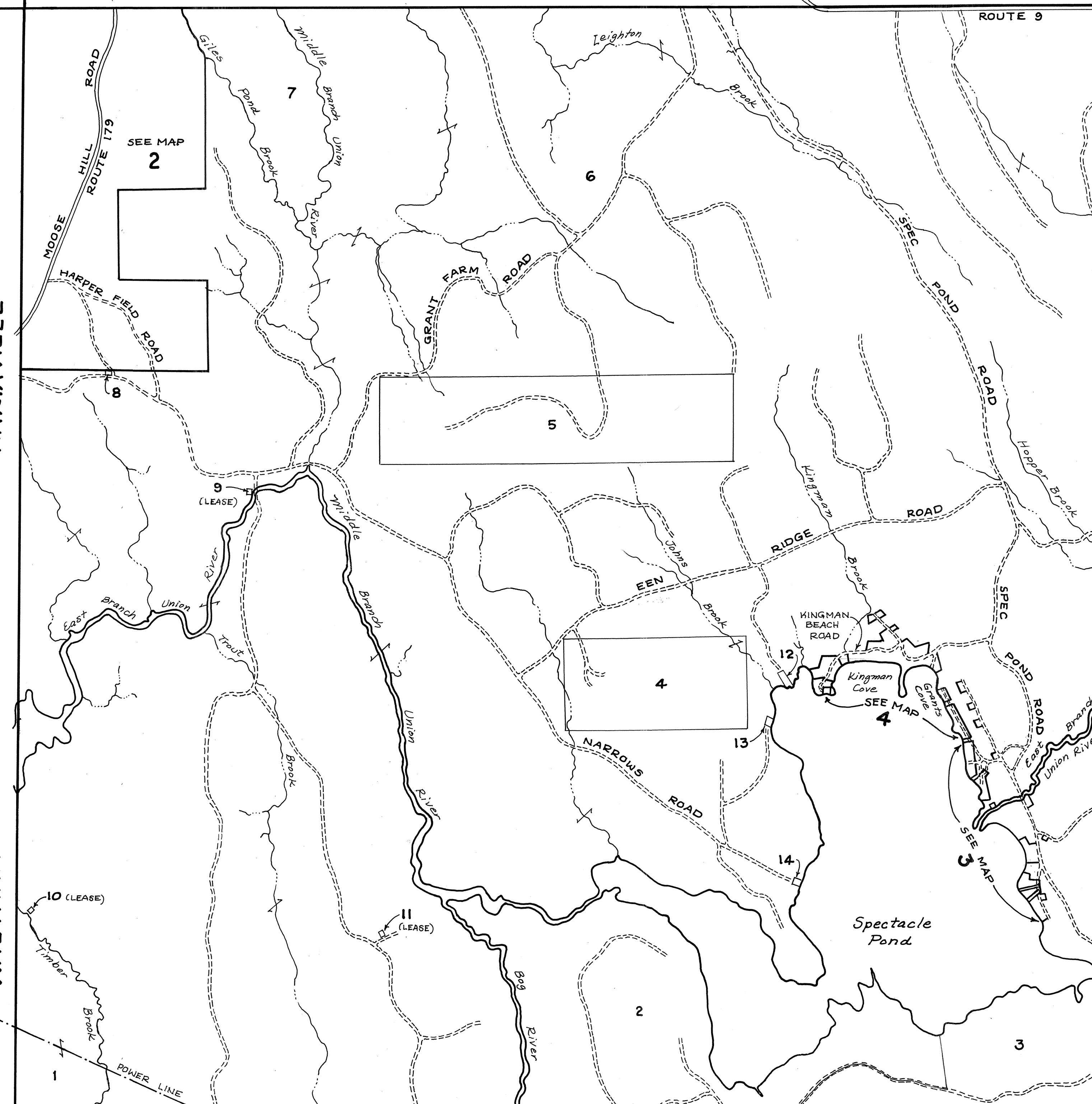
MARIAVILLE

WALTHAM

T22 MD

EASTBROOK

T16 MD



EMS
 EASTERN MAPPING SERVICES
 NEWBURGH, MAINE
 (207) 234-2777

TAX MAPS ARE NOT SURVEYS. THEY ARE
 COMPILED FROM AERIAL PHOTOGRAPHY, EXISTING
 SURVEYS, DEEDS, AND LAND OWNERS DESCRIPTIONS.
 THEY ARE TO BE USED ONLY FOR ASSESSMENT PURPOSES,
 AND NOT FOR CONVEYANCES.

DATE OF MAP COMPLETION 11-1-2010
 MAP SCALE 1 INCH = 2000 FEET

LEGEND
 PARCEL NUMBERS 2
 MATCH LINE
 ADJACENT MAPS 3

TAX MAP
TOWN OF OSBORN
 HANCOCK COUNTY, MAINE

MAP NUMBER
1
 AND
INDEX

NR0791